



HOW DOES MILAN DIS- TRIBUTE & TRADE FOOD?

ANNA GEBHART
BASIL WITT



An aerial photograph of a city, likely London, showing a dense urban grid with numerous streets, buildings, and green spaces. A semi-transparent dark rectangular box is overlaid on the center of the image, containing white text. The text is arranged in five lines, with the first four lines being bold and the last line ending in a question mark. The background image shows a mix of urban development and open land, with a river visible in the lower right corner.


**The wholesales
covers roughly
the city surface
and allotments
infrastructure
dense
city?**

An aerial, black-and-white photograph of Milan, Italy, showing a dense urban landscape with a complex network of streets, buildings, and green spaces. The text is overlaid on the center of the image.

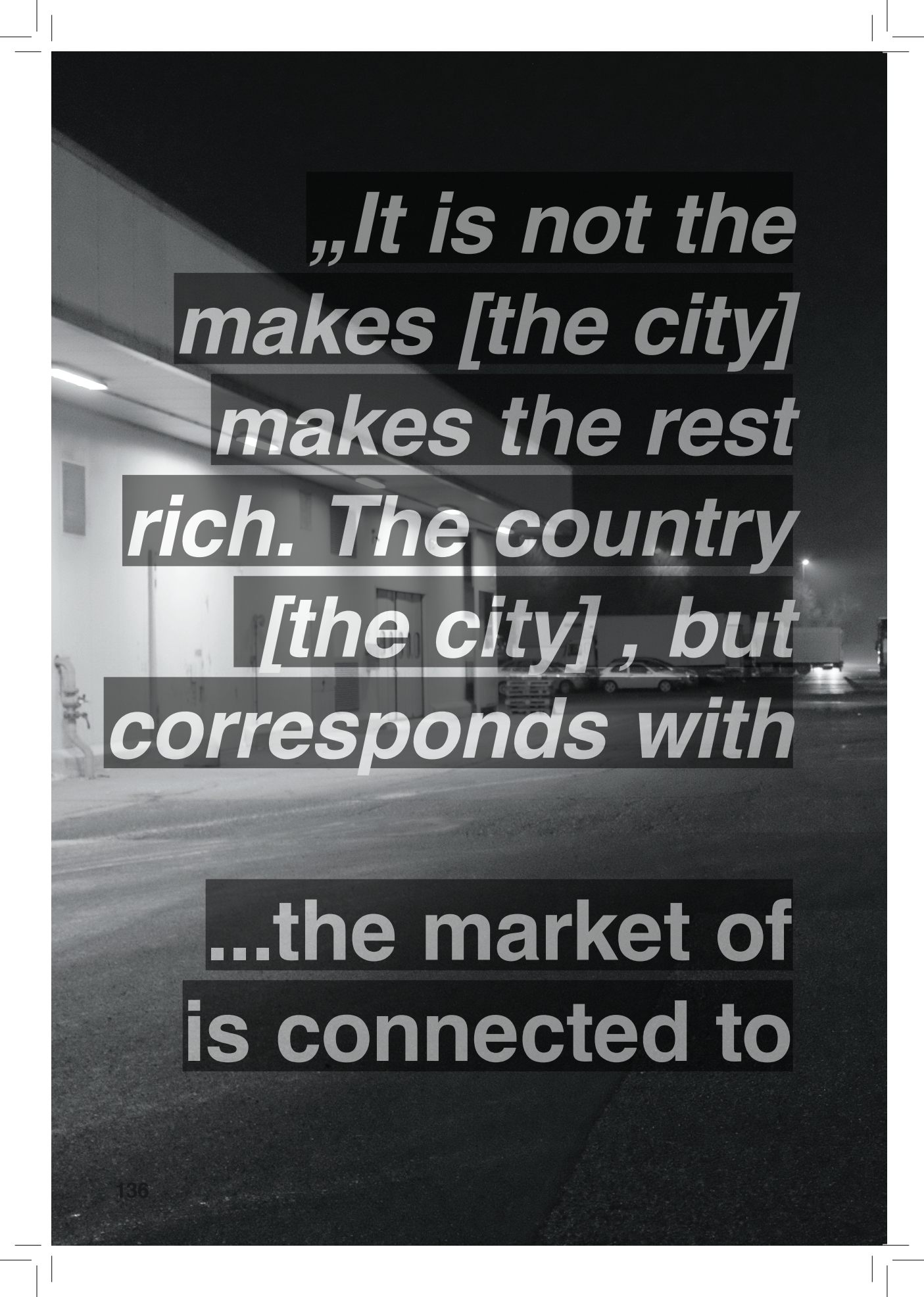
market of Milano
55 hectares of it
with its buildings
How is this huge
connected to the
metropolitan



**The Mercato
Milano is open
24 hours a day.
starts at 4
morning.**




Generale di
for delivery
selling time
o'clock in the



*„It is not the
makes [the city]
makes the rest
rich. The country
[the city] , but
corresponds with*

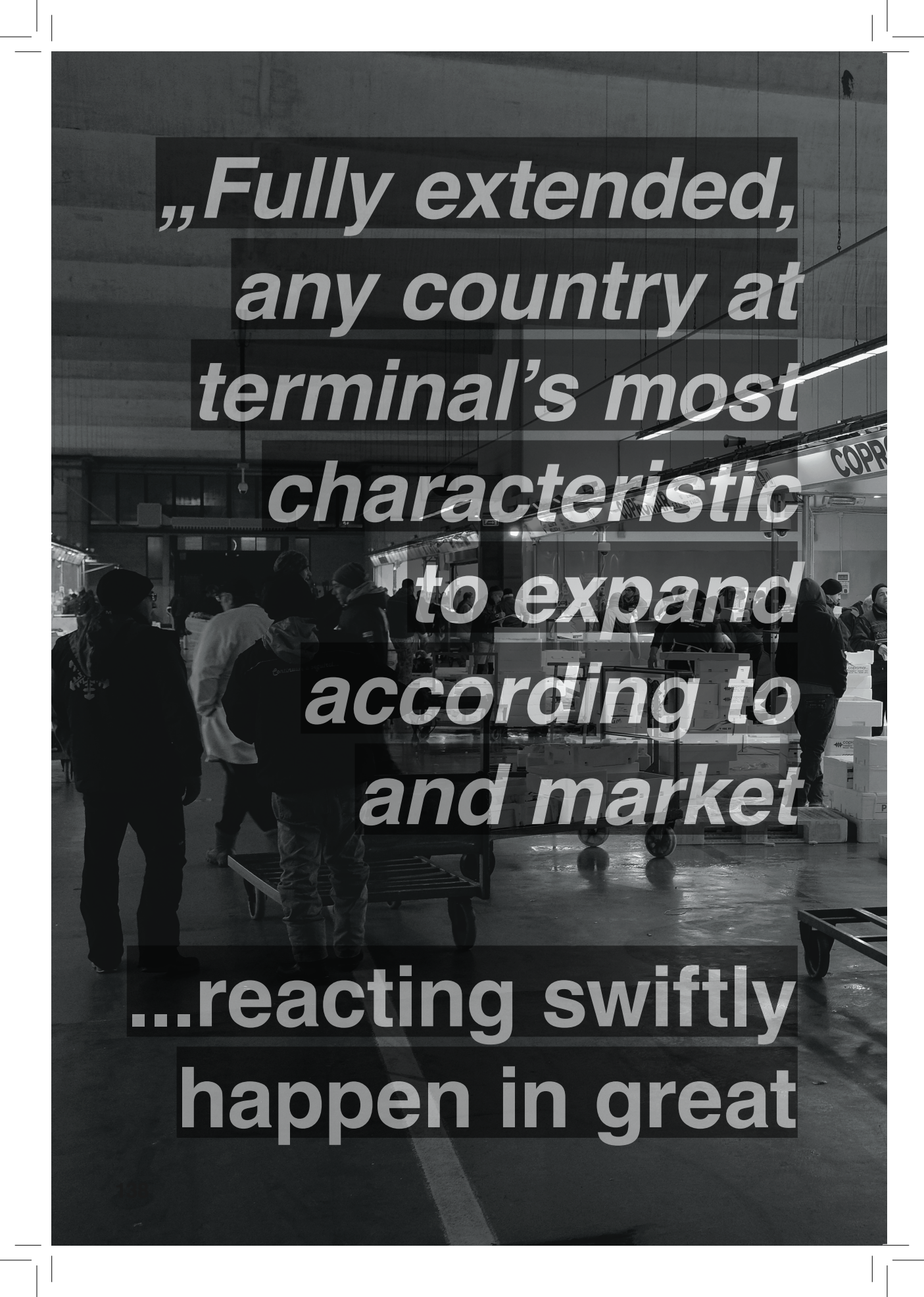
*...the market of
is connected to*



*kingdom which
rich, but [the city]
of the kingdom
corresponds with
[the city]
the world.”*

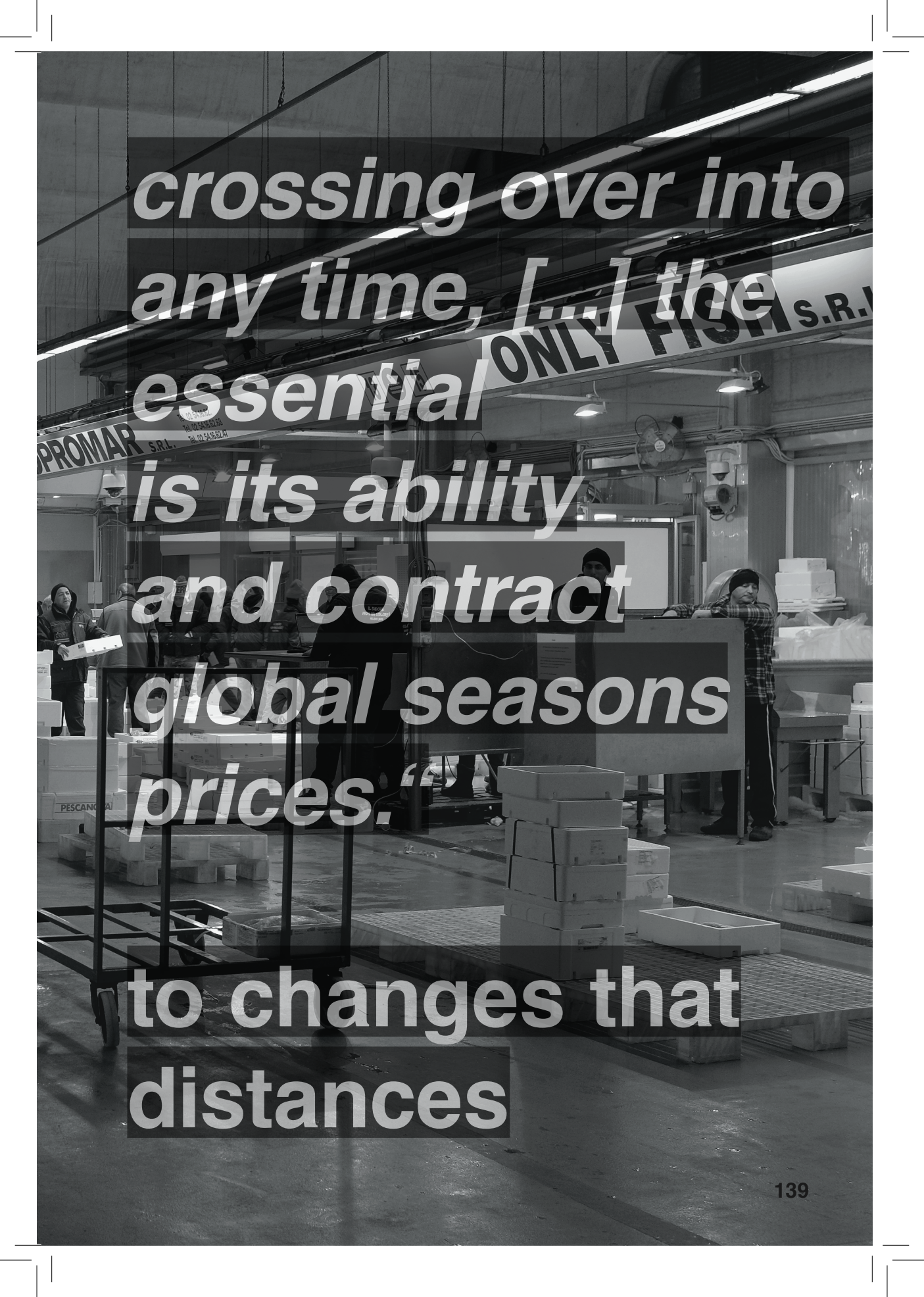
Daniel Defoe, Tour Through the Whole Island of Great Britain

**the city of Milan
the world**



***„Fully extended,
any country at
terminal's most
characteristic
to expand
according to
and market***

**...reacting swiftly
happen in great**



*crossing over into
any time, [...] the
essential
is its ability
and contract
global seasons
prices.*

*to changes that
distances*



**Mercato Ittico
important market
in Italy. 30 % here
comes
was fished the
% is transported
countries. The
fish to northern
Austria and other
northern Europe.**



is the most
for fish products
of the fish traded
from Italy and
day before. 70
here from other
Fish Market sells
Italy, Switzerland,
countries of

Angela & Angela Jarocci, Foodshed: The Globalized Infrastructure of the Ontario Food Terminal



The market
accommodates
and wholesalers.
as one of them,
variety of fruits
throughout the
imports 80 % of
from abroad, the
according to the



structure

175 producers

SPREAFICO

offers a wide

and vegetables

entire year. It

its vegetables

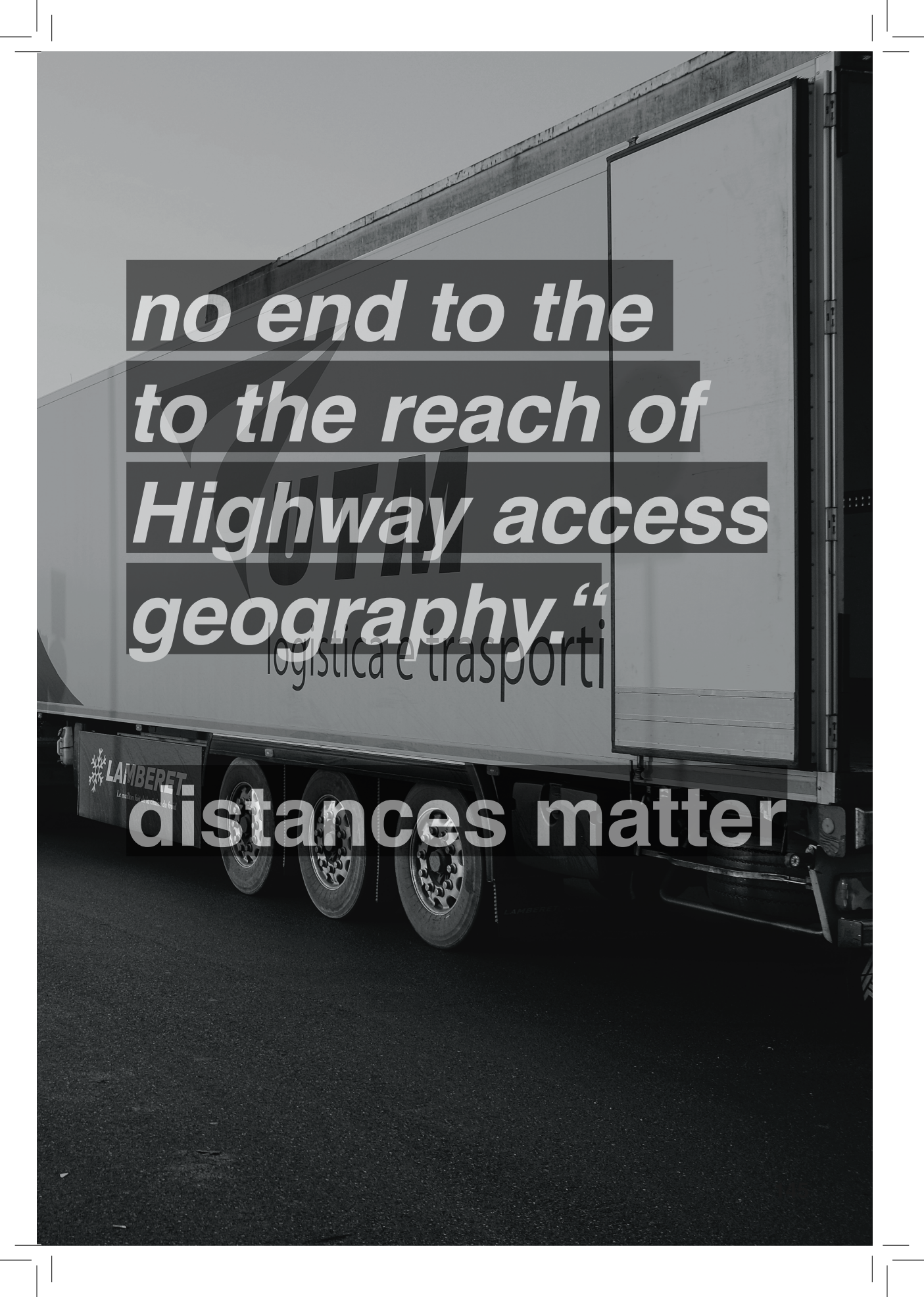
countries varying

current season.



*„There is virtually
operations and
the terminal.
flattens out*

*...while these
less and less*



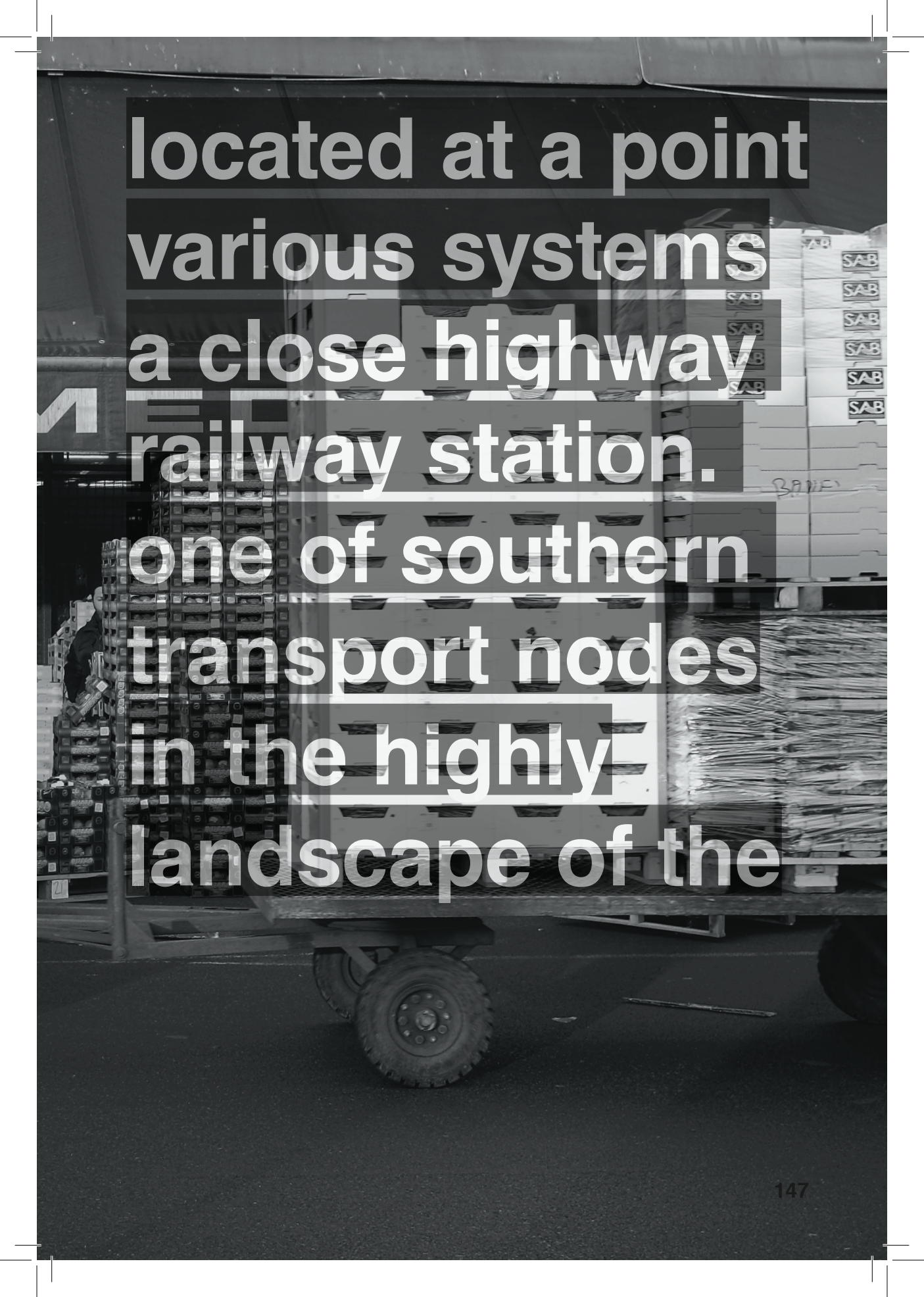
*no end to the
to the reach of
Highway access
geography.*

logistica e trasporti

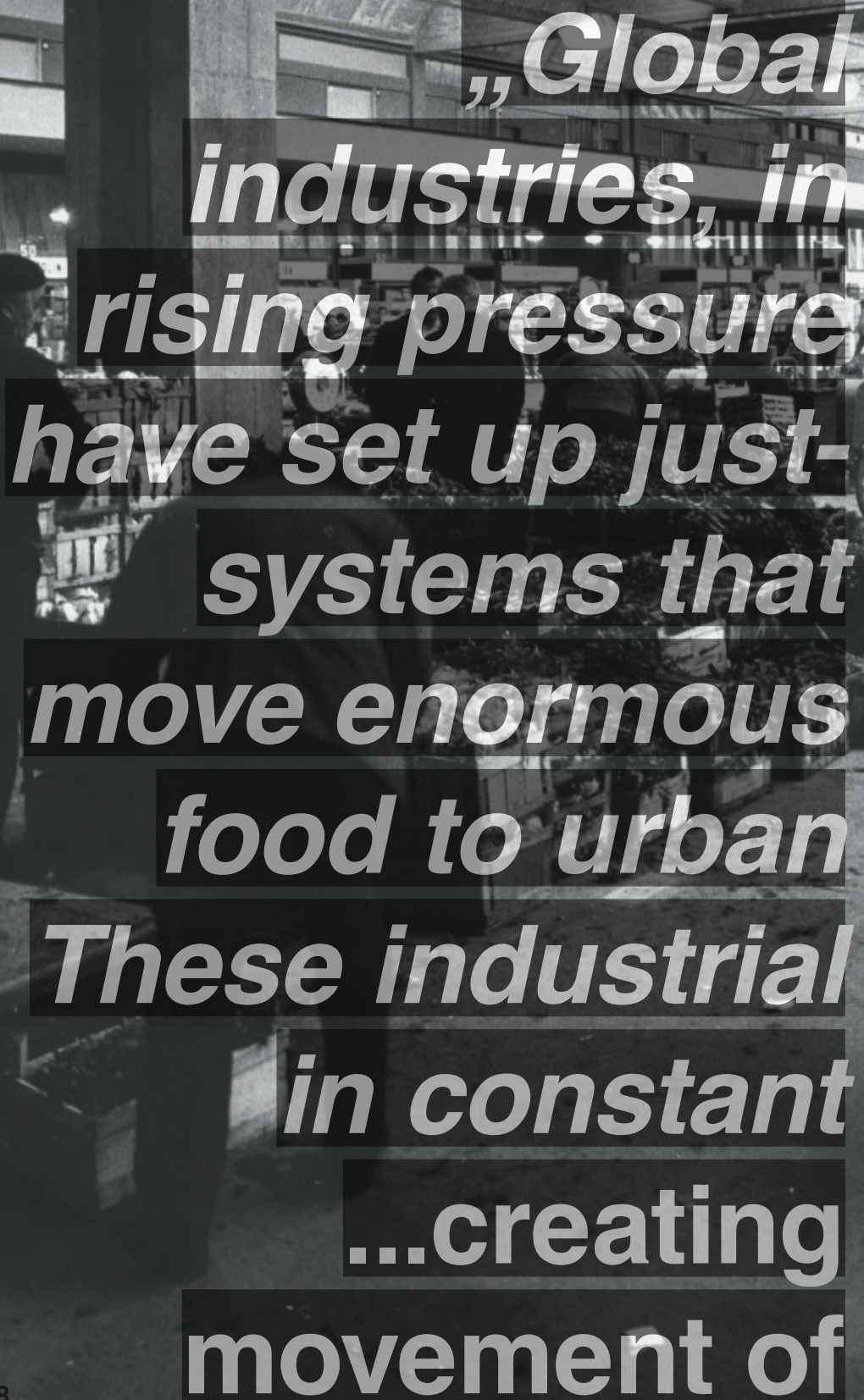
distances matter



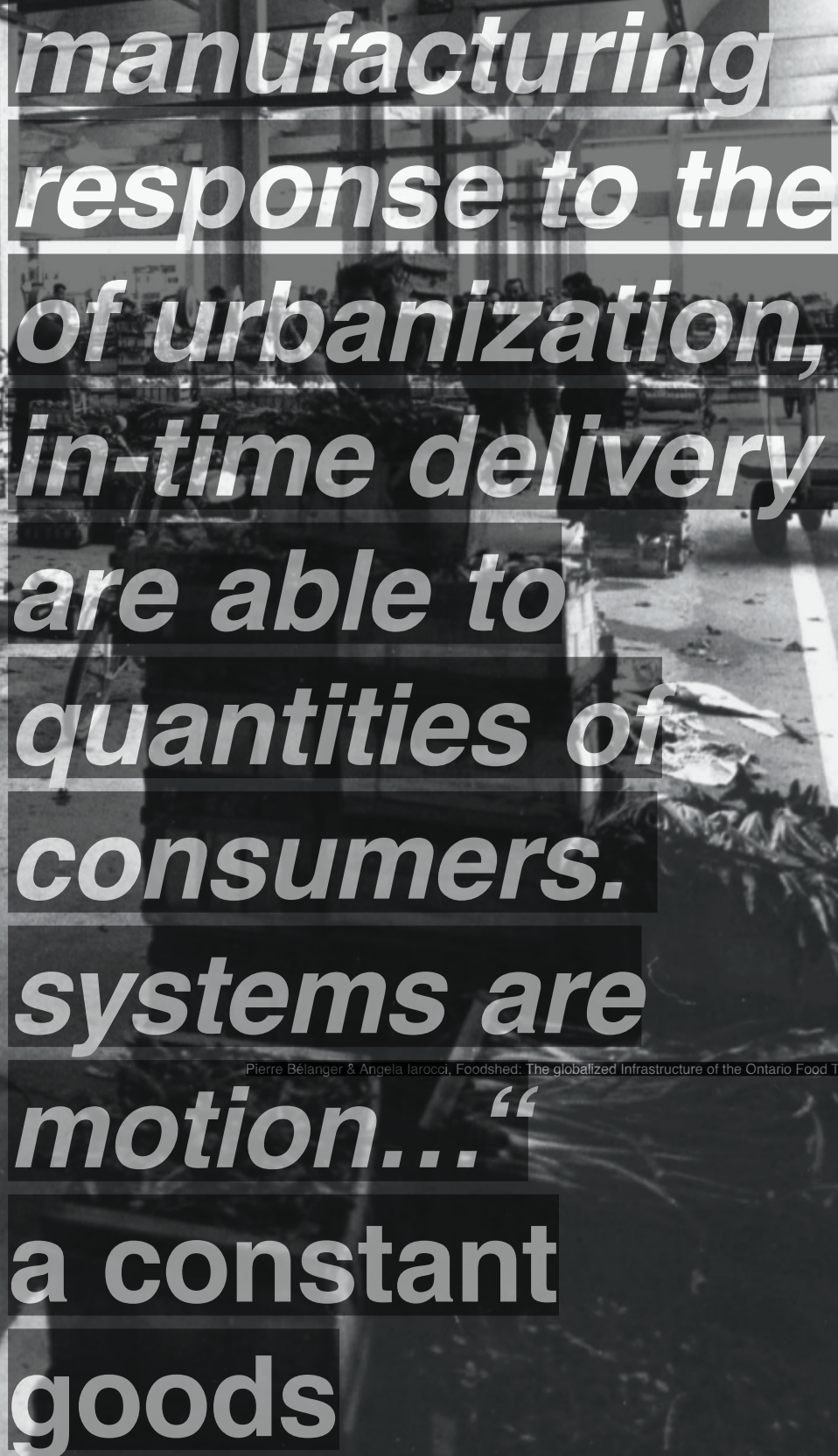
The market is of
intersection. it has
of carriage:
access and a
Milano as a city is
Europe's key
and is situated
productive
Po Valley.



located at a point
various systems
a close highway
railway station.
one of southern
transport nodes
in the highly
landscape of the




*„Global
industries, in
rising pressure
have set up just-
systems that
move enormous
food to urban
These industrial
in constant
...creating
movement of*

A black and white photograph of a busy food terminal. In the foreground, there are large piles of fresh produce, including leafy greens. In the background, several people are working, some pushing carts. The scene is filled with activity, representing a hub of food distribution.

*manufacturing
response to the
of urbanization,
in-time delivery
are able to
quantities of
consumers.
systems are
motion...“
a constant
goods*

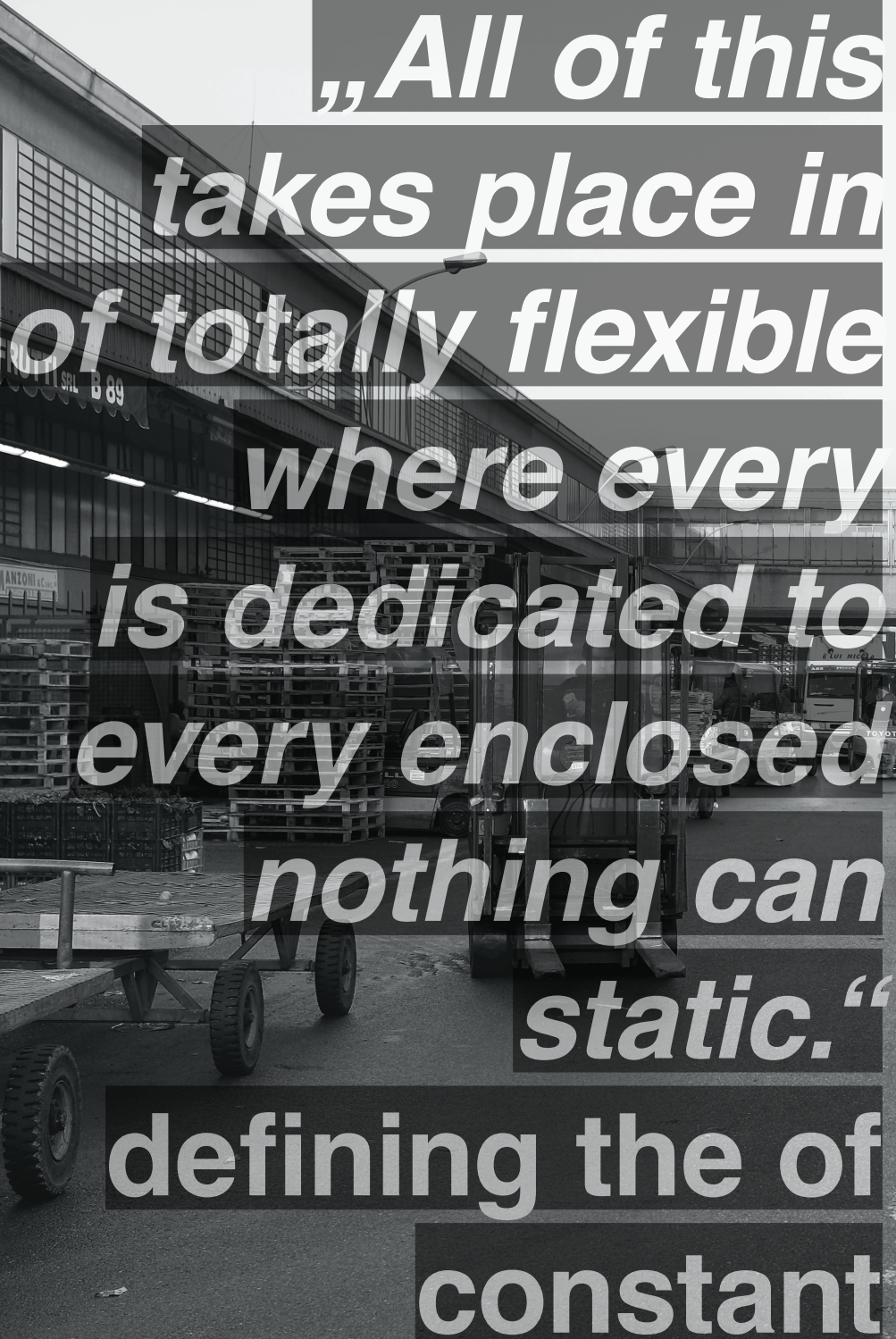
Pierre Bélanger & Angela Iarocci, Foodshed: The globalized Infrastructure of the Ontario Food Terminal



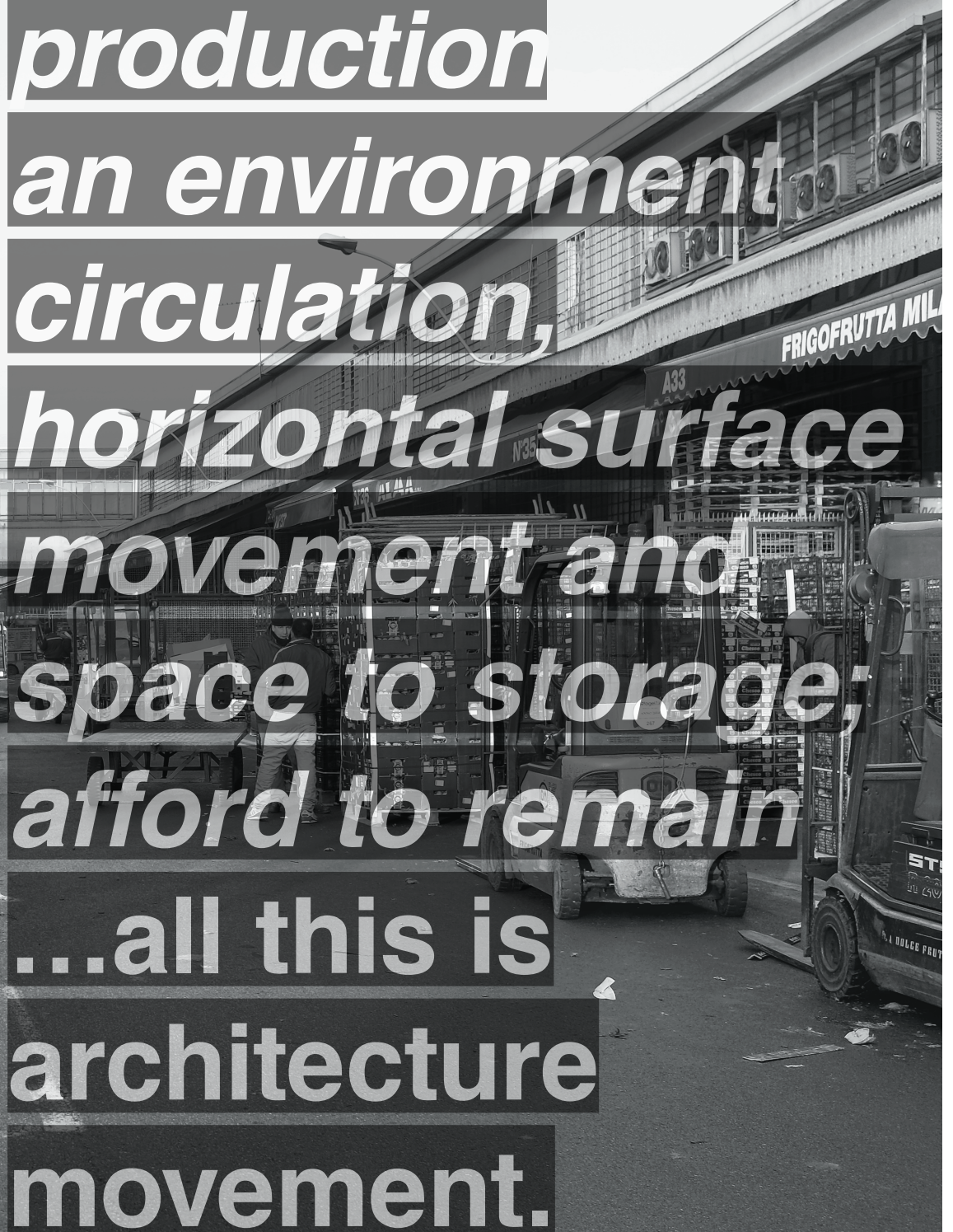
Every day, 15'000
fresh fruits and
through the
about ten times
as would be
the whole city of



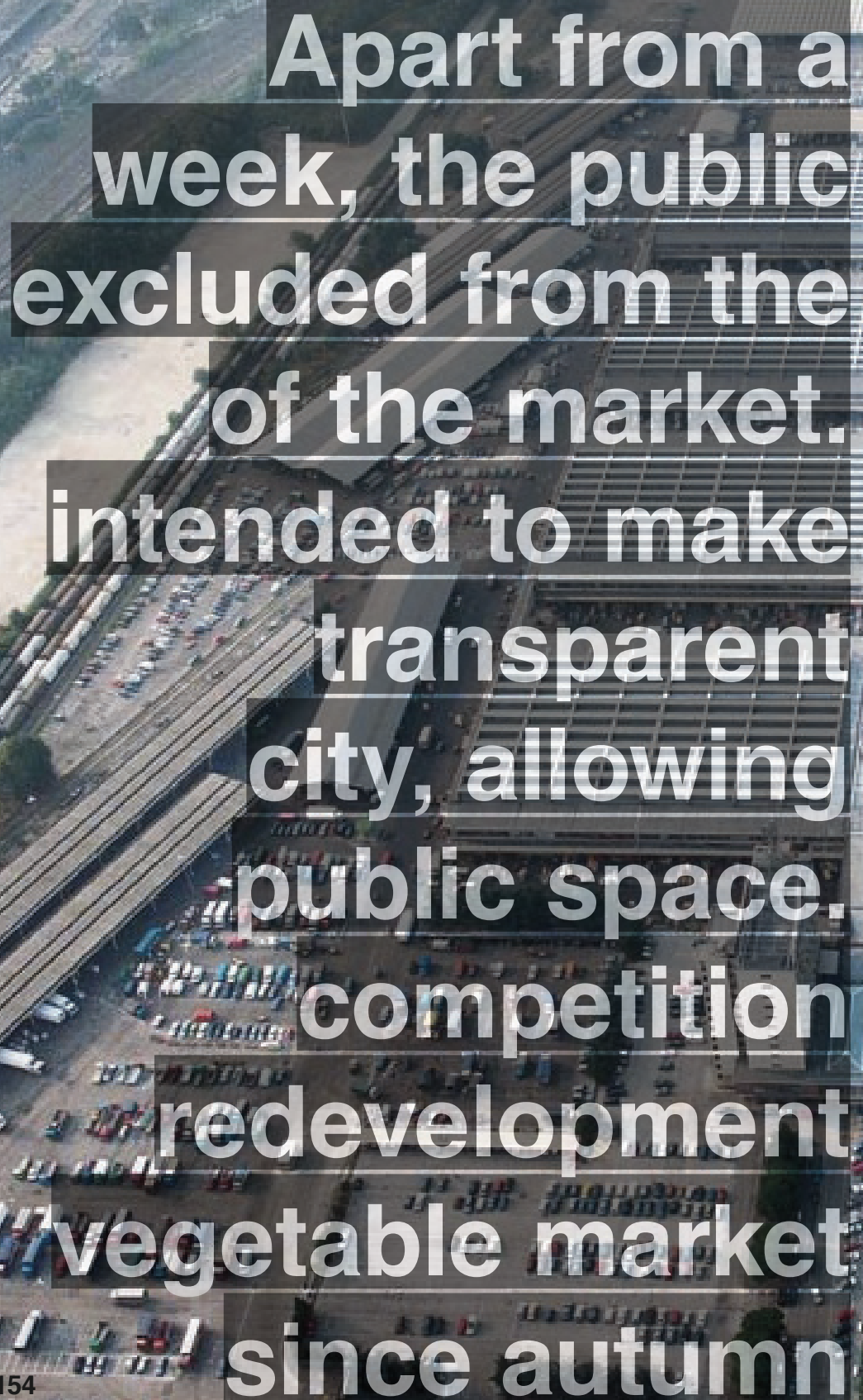
1 tons worth of
vegetables move
market. This is
as much weight
needed to feed
Milan for one day.



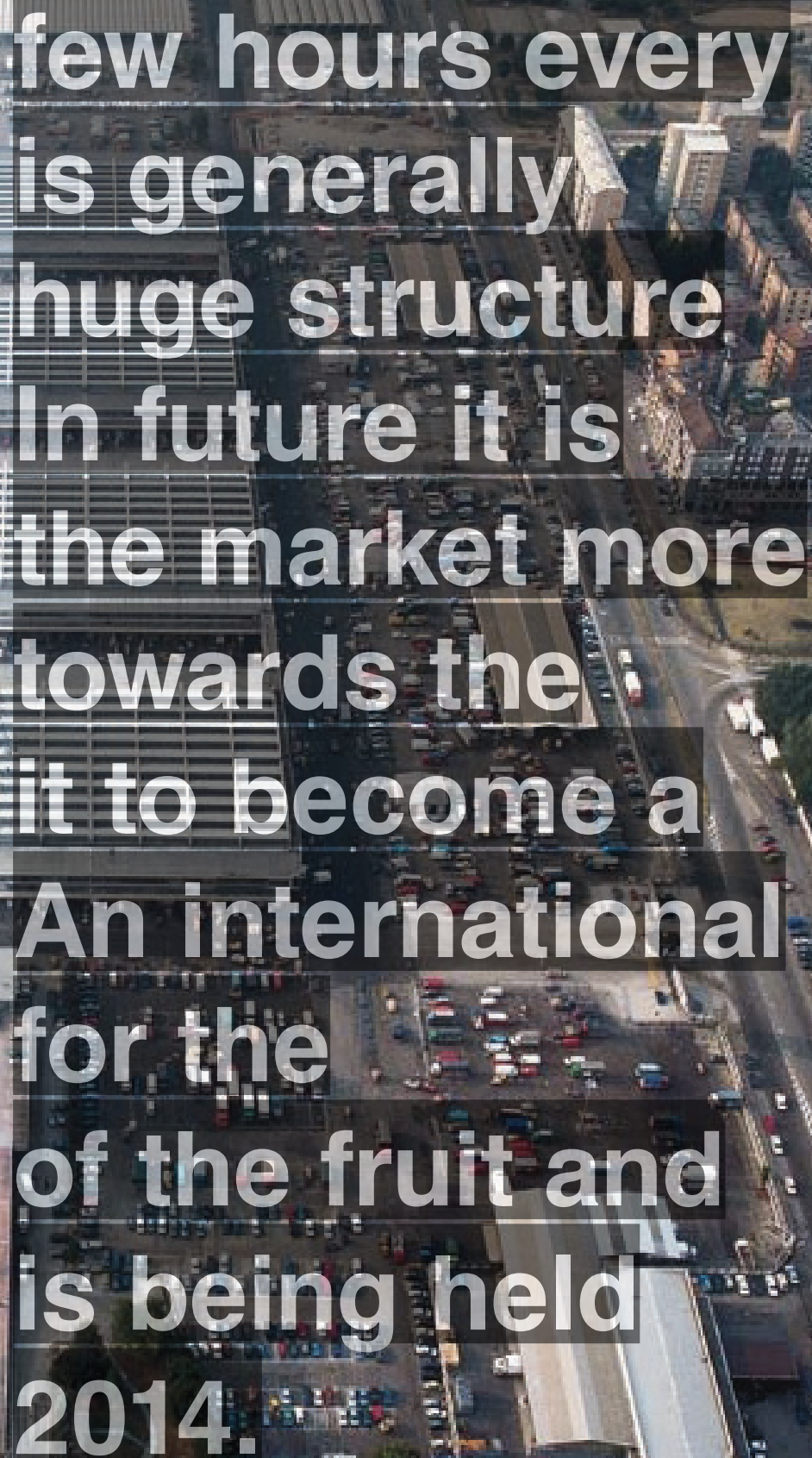
*„All of this
takes place in
of totally flexible
where every
is dedicated to
every enclosed
nothing can
static.“
defining the of
constant*



*production
an environment
circulation,
horizontal surface
movement and
space to storage;
afford to remain
...all this is
architecture
movement.*

An aerial photograph of a city street scene. On the left, a river flows alongside a multi-lane highway. To the right of the highway is a large parking lot filled with cars and trucks. In the background, there are several tall buildings and more parking areas. The text is overlaid on the image in a large, white, sans-serif font, with each line of text on a separate dark rectangular background.

Apart from a
week, the public
excluded from the
of the market.
intended to make
transparent
city, allowing
public space.
competition
redevelopment
vegetable market
since autumn

An aerial photograph of a city street, likely in a developing area, showing heavy traffic and a mix of commercial and residential buildings. The street is wide with multiple lanes, and there are many cars and trucks visible. Buildings of various heights and styles line the street, including some large industrial-looking structures with flat roofs. The overall scene depicts a bustling urban environment.

few hours every
is generally
huge structure
In future it is
the market more
towards the
it to become a
An international
for the
of the fruit and
is being held
2014.



